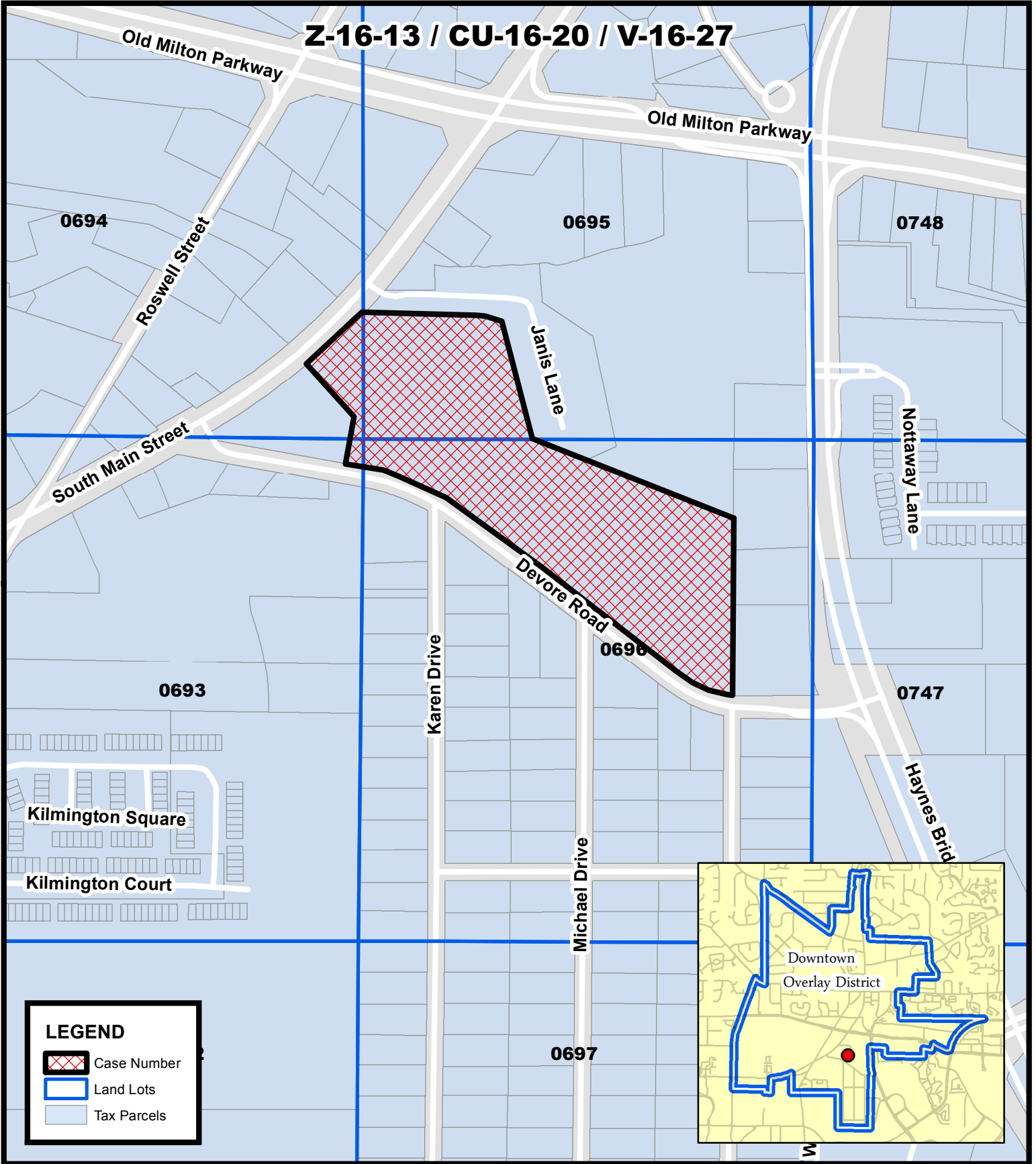





Z-16-13 / CU-16-20 / V-16-27



LEGEND

-  Case Number
-  Land Lots
-  Tax Parcels

**Location Map
Perling
South Main & Devore**

Z-16-13 / CU-16-20 / V-16-27
D/LL: 1/2/693, 694, 695, 696
PC Date: 12/01/16
CC Date: 12/12/16



**Location Map Provided by:
Community Development - GIS**